

ATTACHMENT 1

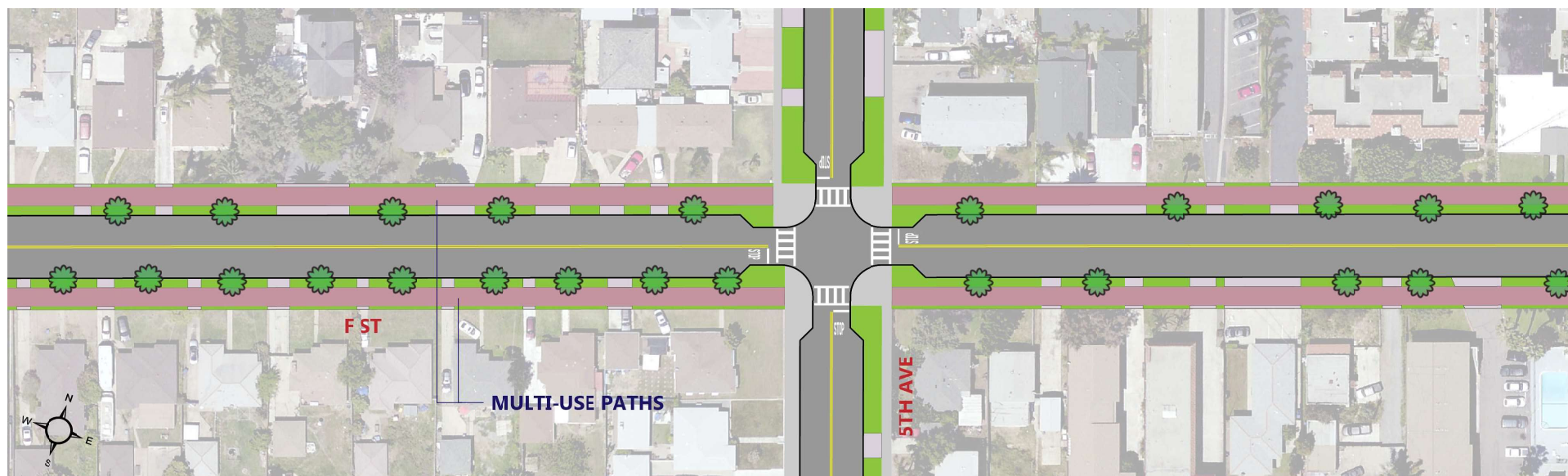
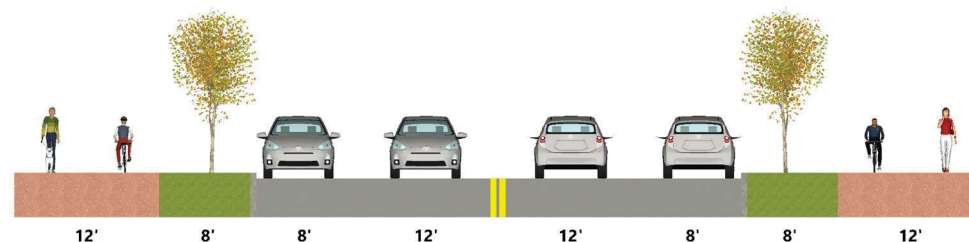
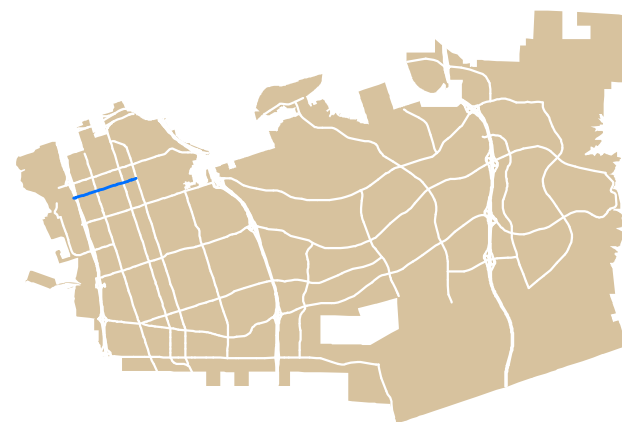


F STREET PROMENADE STREETScape MASTER PLAN – PHASE II

BROADWAY TO FOURTH AVENUE

F Street Multi-Use Paths From Bay Boulevard to Third Avenue

A multi-use path is planned as part of the F Street Promenade Streetscape Master Plan, which will provide a grade separated connection from the Bayshore Bikeway to the downtown commercial core of Chula Vista. This 1.2-mile section of F Street is predominately residential until approximately Fourth Avenue where commercial uses begin. It will provide a safe and easy connection to Chula Vista Friendship Park, the Chula Vista Public Library, as well as to Memorial Park and the Park Way Aquatic Center. The project will generally be implemented by repurposing the existing landscaped parkway between the sidewalk and curb space.



The image is provided for conceptual purposes, actual features will be determined at the individual project level.